



European
Commission

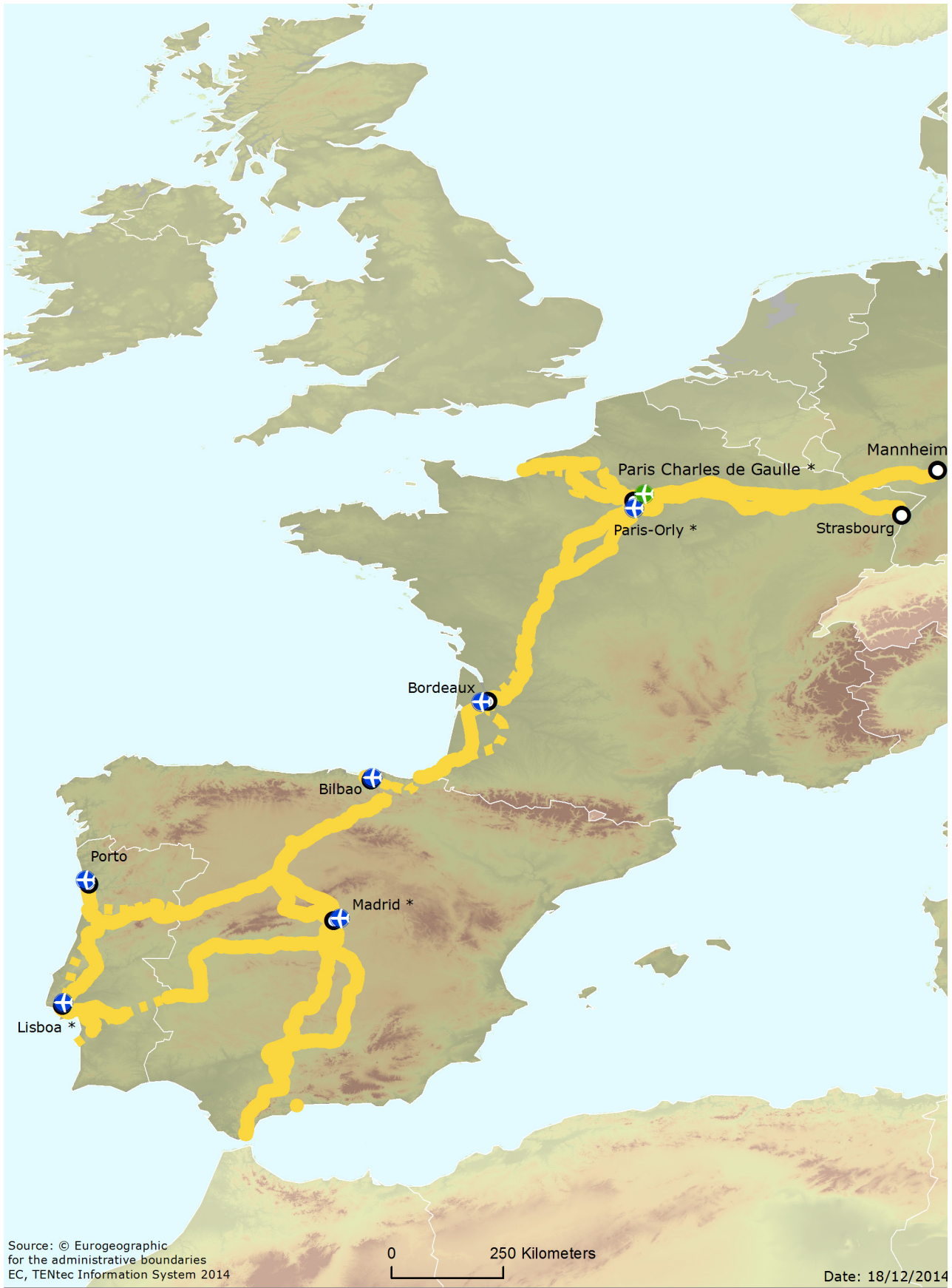
Atlantic



Compliance Maps
TENtec Reporting

DECEMBER 2014

The individual visualised corridor maps show the current state of data encoding in the TENtec system by the contractors of each corridor study. The European Commission does not guarantee the accuracy of the data included in these maps.

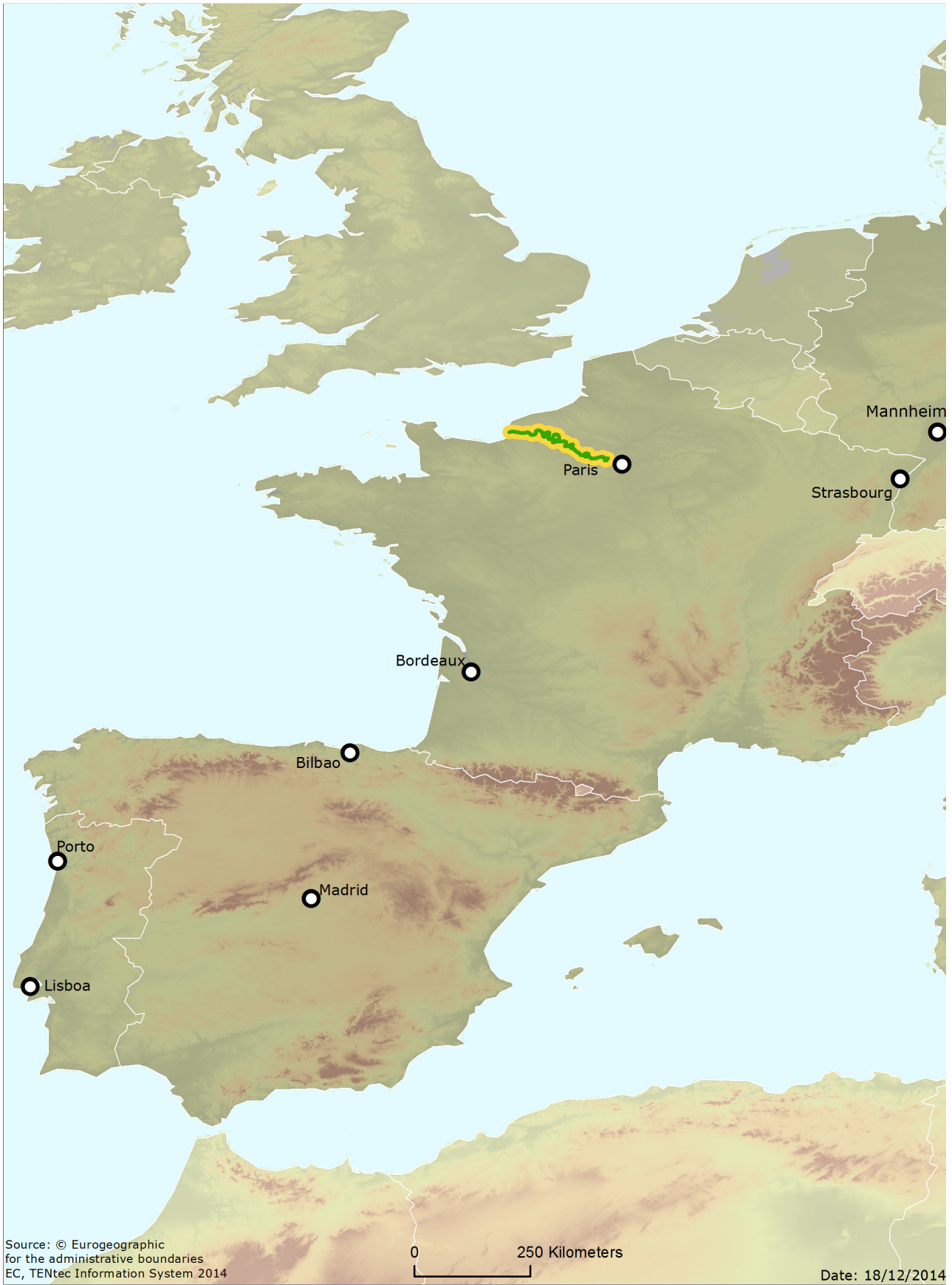


Source: © Eurogeographic for the administrative boundaries EC, TENtec Information System 2014

ATLANTIC CORRIDOR

TRANSPORT MODE: Airports
 PARAMETER: Connection with Rail
 YEAR: 2014

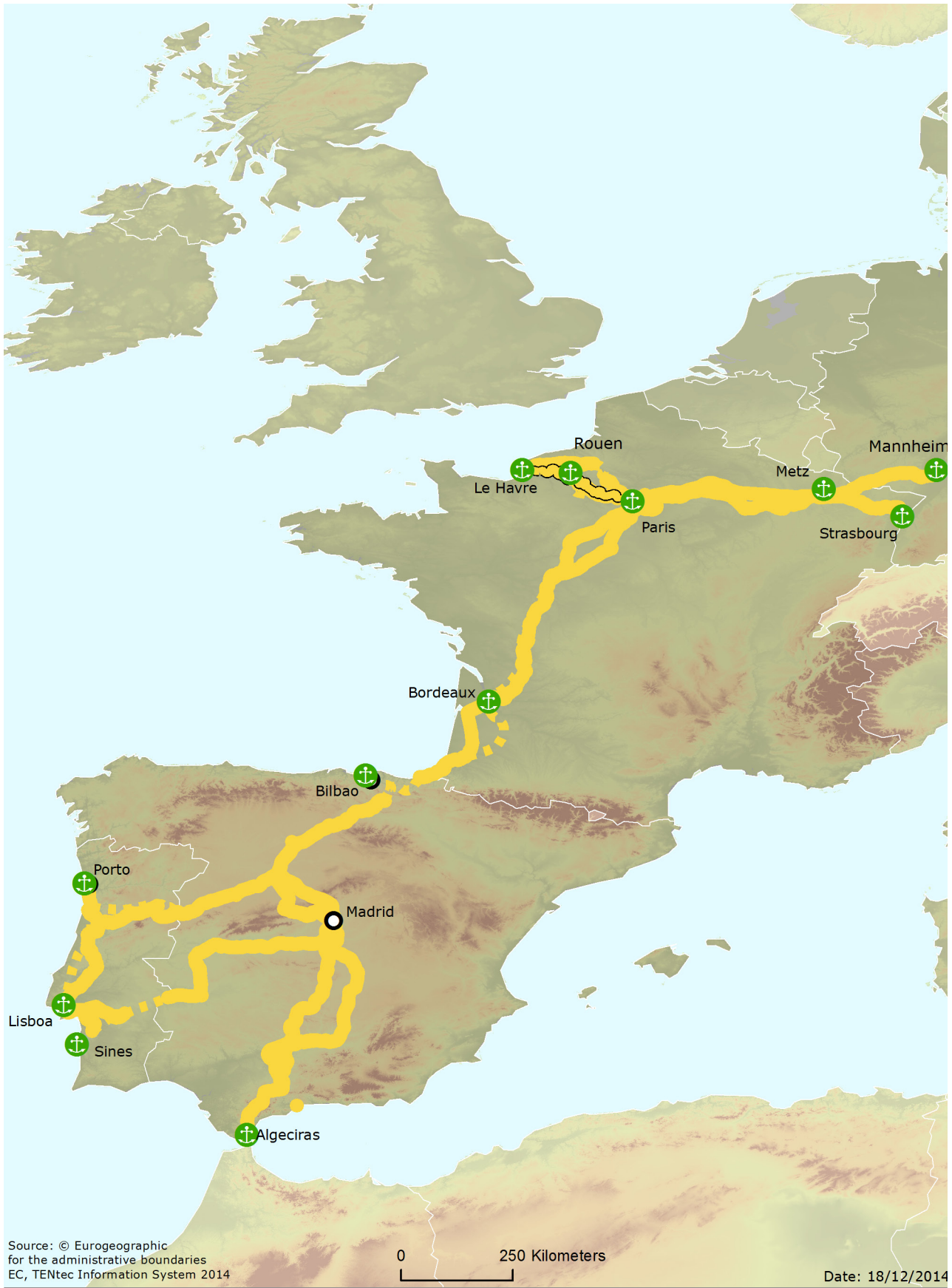
YES: + Planned/under Urban node: ○
 NO: ⊕ constr.: ■■■
 Obligation to connect to rail by 2050: *



ATLANTIC CORRIDOR

TRANSPORT MODE: Inland Waterways
 PARAMETER: CEMT Class
 YEAR: 2014

IV: ■ V1a; V1b; V1c: ■
 Va/Vb: ■ VII: ■
 Urban node: ○



ATLANTIC CORRIDOR

TRANSPORT MODE: Ports
 PARAMETER: Connection with Rail
 YEAR: 2014

YES: 
 NO:  iw: 
 Planned/under constr.: 
 Urban node: 



ATLANTIC CORRIDOR

TRANSPORT MODE: Ports
 PARAMETER: Road Connection (no. of lanes)
 YEAR: 2014

- 0-2:
- 3-4:
- 5-6:
- 7-30:
- iww:
- Urban node:



ATLANTIC CORRIDOR

TRANSPORT MODE: Railways
 PARAMETER: Max Axle load (tonnes)
 YEAR: 2014

≥ 22.50 tonnes: ■
 < 22.50 tonnes: ■

Planned/under constr.: - - -
 Urban node: ○



Source: © Eurogeographic for the administrative boundaries EC, TENtec Information System 2014

0 250 Kilometers

Date: 19/12/2014

ATLANTIC CORRIDOR

TRANSPORT MODE: Railways
 PARAMETER: ERTMS in Operation
 YEAR: 2014

Operation NO: ■
 Operation YES: ■

Planned/under constr.: ■
 Urban node: ○



Source: © Eurogeographic for the administrative boundaries EC, TENtec Information System 2014

0 250 Kilometers

Date: 19/12/2014

ATLANTIC CORRIDOR

TRANSPORT MODE: Railways
PARAMETER: Traction
YEAR: 2014

Diesel: ■
Electrified: ■
Unselected: ■

Planned/under constr.: - - -
Urban node: ○



Source: © Eurogeographic for the administrative boundaries EC, TENtec Information System 2014

0 250 Kilometers

Date: 19/12/2014

ATLANTIC CORRIDOR

TRANSPORT MODE: Railways
 PARAMETER: Maximum Train Length (m)
 YEAR: 2014

≥ 740 m: ■
 < 740 m: ■

Planned/under constr.: - - -
 Urban node: ○



Contact details:

European Commission – Directorate General for Mobility and Transport
Directorate B – European Mobility Network
Unit B1 – Trans European Network
http://ec.europa.eu/transport/index_en.htm
email: move-info@ec.europa.eu

Offices:
Rue Demot 28
1049 Brussels Belgium

DECEMBER 2014